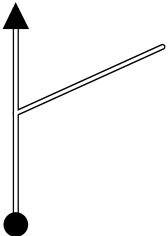
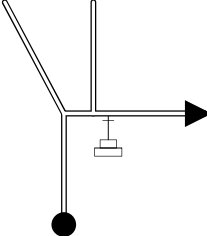

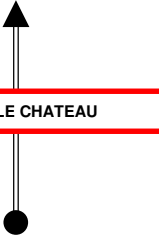


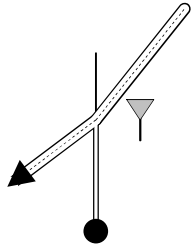
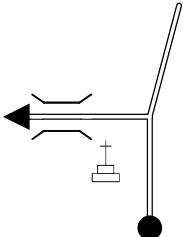
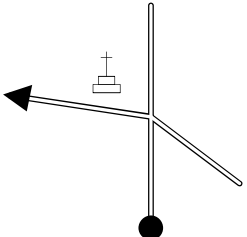

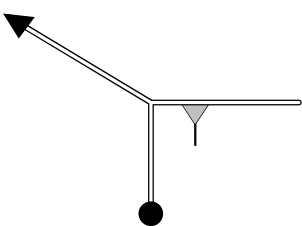

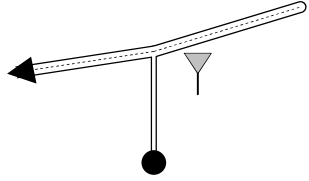
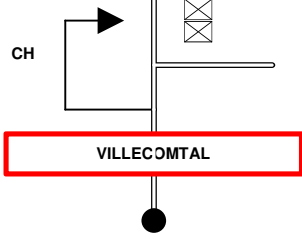

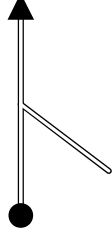
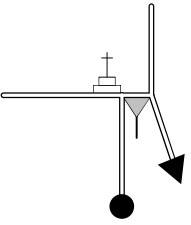

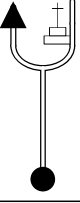

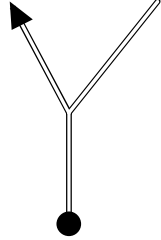
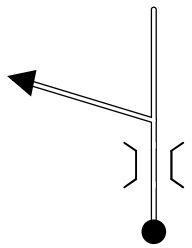
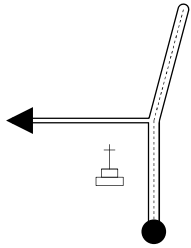


BOUCLE RECONNAISSANCE					1
Partiel	Total page: 13.64 km	Total	Partiel	Total page: 13.64 km	Total
3.00		3.50	2.90		13.64
	Point Stop ES LE LOYRE	5		DIR RODELLE D 68	10
0.00		0.50	1.20		10.74
	DEPART ES LE LOYRE	4	30 		9
0.40		0.50	0.22		9.54
	CH ES LE LOYRE	3		D 904 DIR VILLECOMTAL	8
0.10		0.10	2.22		9.32
	DIR SENEJAC D 13	2		D 227 DIR MURET LE CHATEAU	7
0.00		0.00	3.60		7.10
50 	CH DEPART	1		D 13 DIR SEBAZAC	6

BOUCLE RECONNAISSANCE					2
Partiel	Total page: 19.34 km	Total	Partiel	Total page: 19.34 km	Total
0.20		21.45	3.56		32.98
	D 20 DIR CAMPUAC	15		CH FIN DE BOUCLE	20
3.20		21.25	2.21		29.42
	POINT STOP ES RODELLE	14		D 904 DIR VILLECOMTAL	19
0.00		18.05	1.79		27.21
	DEPART ES RODELLE RAZ	13			18
0.80		18.05	0.17		25.42
	CH ES RODELLE	12		SUIVRE ROUTE PRINCIPALE	17
3.61		17.25	3.80		25.25
	DIR SAINT JULIEN DE RODELLE	11		DIR FIJAGUET	16