

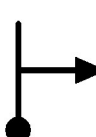
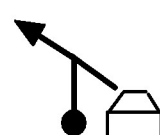
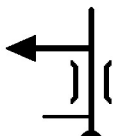
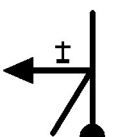




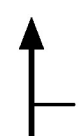
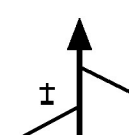

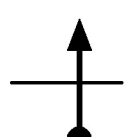
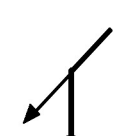
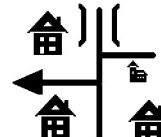

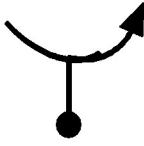

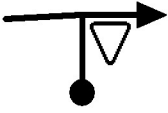




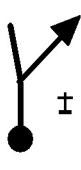
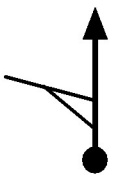
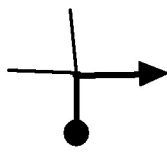
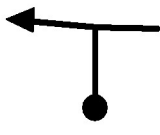
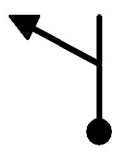
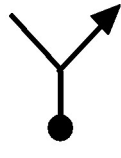

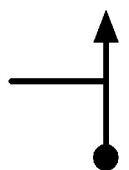
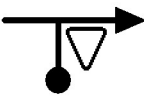
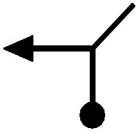
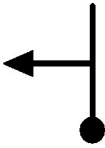


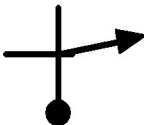




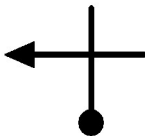
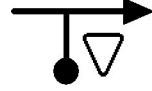
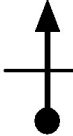


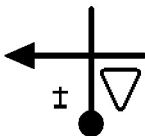


Distance cumulée partielle	Note	Description
22,68 3,46	 8	ESTAING
19,22 3,86	 7	D 22 DIR ESTAING
15,36 3,80	 6	SUIVRE D 22 DIR ESTAING
11,56 4,10	 5	D 20 DIR CAMPUAC
7,46 3,62	 4	DIR St JULIEN DE RODELLE
3,84 3,64	 3	D 68 DIR RODELLE
0,20 0,19	 2	D 904
0,01 0,01	 1	DEPART BOUCLE 3






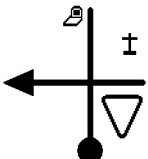
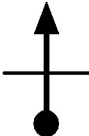

Distance cumulée partielle	Note	Description
1,35 1,35	 16	
33,50 0,66	 15	CH ES 9 RAZ
32,84 0,20	 14	DIR CD 135
32,64 0,56	 13	
32,08 1,05	 12	
31,03 5,17	 11	DIR LE MAS
25,86 3,06	 10	ATTENTION PISTE GRAVIER
22,80 0,12	 9	DIR LA ROUQUETTE


Distance cumulée partielle	Note	Description
18,01 0,84	 24	ESPEYRAC
17,17 6,67	 23	D 42 DIR ESPEYRAC
10,50 5,25	 22	SUIVRE D 201
5,25 1,18	 21	D 904 DIR ENTRAYGUES
4,07 0,13	 20	D 519
3,94 0,32	 19	
3,62 0,07	 18	D 135 GOLINHAC
3,55 2,20	 17	POINT STOP ES 9

Distance cumulée partielle	Note	Description
25,18 0,15	 32	CH RAZ
25,03 0,19	 31	
24,84 1,36	 30	
23,48 1,48	 29	
22,00 0,87	 28	
21,13 1,30	 27	DIR CANTAGREL
19,83 0,61	 26	DIR LA MOLINARIE
19,22 1,21	 25	D 42

Distance cumulée partielle	Note	Description
10,00 1,41	 40	DIR CONQUES
8,59 3,44	 39	DIR CONQUES
5,15 1,37	 38	DIR CONQUES
3,78 0,07	 37	
3,71 1,95	 36	DIR MONTARNAL
1,76 0,33	 35	DIR LAGARDE
1,43 0,68	 34	
0,75 0,75	 33	

Distance cumulée partielle	Note	Description
25,55 1,00	 48	DIR CRAMIERES
24,55 1,06	 47	D 102
23,49 0,92	 46	
22,57 1,98	 45	
20,59 1,25	 44	D 137 DIR LUNEL
19,34 1,97	 43	D 242
17,37 3,97	 42	SUIVRE RP
13,40 3,40	 41	C 5 DIR CALVIGNAC

Distance cumulée partielle	Note	Description
10,09 4,63	 56	D 904 VILLECOMTAL
5,46 0,32	 55	D 904 DIR VILLECOMTAL
5,14 1,52	 54	D 46 DIR VILLECOMTAL
3,62 0,08	 53	SAINT FELIX DE LUNEL
3,54 0,06	 52	D SAINT FELIX DE LUNEL
3,48 0,47	 51	
3,01 3,01	 50	POINT STOP ES 10
27,63 2,08	 49	CH ES 10 RAZ

Distance cumulée partielle	Note	Description
10,44 0,35	 57	CH FIN BOUCLE 3