

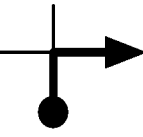
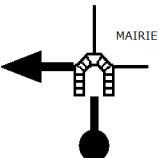


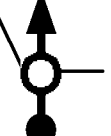

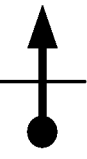




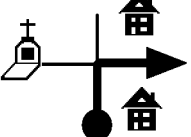
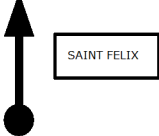


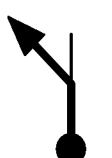
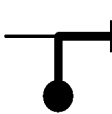

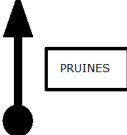
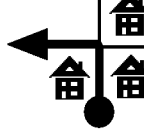

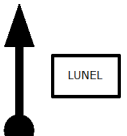
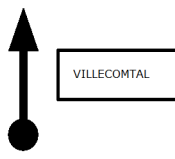

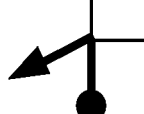
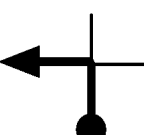


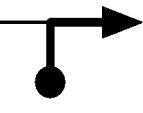



Distance cumulée partielle	Note	Description
4,9 4,6	 8	DIR LUNEL D 46
0,3 0,2	 7	DIR ENTRAYGUES D 904
0,1 0,1	 6	D 904
0,0 0,0	 5	
0,5 0,2	 4	CH PROLOGUE <b>RAZ</b>
0,3 0,1	 3	RUE PAVE
0,2 0,2	 2	COEUR DE VILLAGE
0,0 0,0	 1	

Distance cumulée partielle	Note	Description
12,5 2,2	 16	DIR LUNEL D657
10,3 0,0	 15	DIR ALBESPEYRE
10,3 1,8	 14	POINT STOP
8,5 1,0	 13	
7,5 0,6	 12	DEPART ES
6,9 0,5	 11	DIR CONDUCHES
6,4 1,2	 10	SAINT FELIX
5,2 0,3	 9	DIR SAINT FELIX D 102

Distance cumulée partielle	Note	Description
25,0 1,2	 24	CANTALOUBE
23,8 1,4	 23	DIR CANTALOUBE
22,4 1,9	 22	DIR NAUVIALE D22
20,5 0,3	 21	DIR MOURET
20,2 4,7	 20	PRUINES
15,5 0,1	 19	DIR PRUINES D 228
15,4 0,2	 18	DIR SAINT CYPRIEN D 40
15,2 2,7	 17	LUNEL

Distance cumulée partielle	Note	Description
43,7 6,8	 32	VILLECOMTAL
36,9 0,5	 31	DIR VILLECOMTAL D13
36,4 5,5	 30	DIR SENEJAC D 13
30,9 1,4	 29	DIR LES BOUTETS
29,5 2,0	 28	POINT STOP
27,5 0,3	 27	DIR MARCILLAC
27,2 1,0	 26	D 548
26,2 1,2	 25	DEPART ES

Distance cumulée partielle	Note	Description
[grey box]		
[grey box]		
[grey box]		
[grey box]		
[grey box]		
[grey box]		
[grey box]		
[grey box]		
<b>43,8</b>		CH FIN DE BOUCLE
0,1		

33

Distance cumulée partielle	Note	Description
[grey box]		
[grey box]		
[grey box]		
[grey box]		
[grey box]		
[grey box]		
[grey box]		
[grey box]		
[grey box]		
[grey box]		
[grey box]		
[grey box]		
[grey box]		