




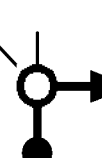






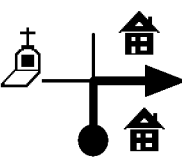
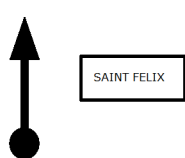


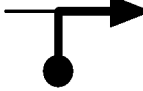

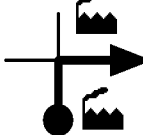

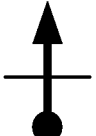
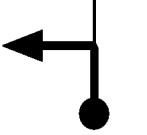
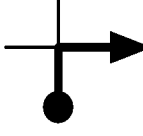



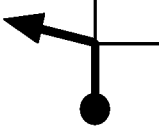
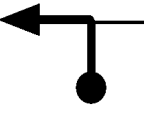
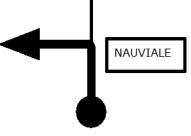


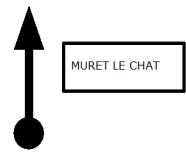

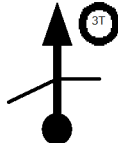
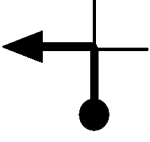






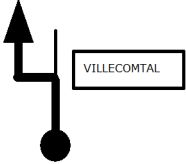

Distance cumulée partielle	Note	Description
9,5 0,4	 8	
9,1 0,2	 7	
8,9 2,4	 6	D904
6,5 2,2	 5	D46
4,3 1,9	 4	
2,4 2,2	 3	DIR LIMON
0,2 0,2	 2	DIR ESTAING D22
0,0 0,0	 1	ARCHE DE DEPART E1 B2 RAZ

Distance cumulée partielle	Note	Description
3,1 0,1	 16	DIR ALBESPEYRE
3,0 1,7	 15	POINT STOP
1,3 1,0	 14	
0,3 0,3	 13	DEPART ES
11,6 0,4	 12	CH DEPART ES RAZ
11,2 0,5	 11	DIR CONDUCHES
10,7 1,1	 10	SAINT FELIX
9,6 0,1	 9	DIR SAINT FELIX D100

Distance cumulée partielle	Note	Description
18,3 6,0	 24	DIR PRUINES D500
12,3 1,0	 23	DIR SAINT CYPRIEN D10
11,3 2,2	 22	D242
9,1 0,8	 21	
8,3 1,0	 20	D137
7,3 1,1	 19	
6,2 1,0	 18	
5,2 2,1	 17	DIR CONQUES D102

Distance cumulée partielle	Note	Description
34,1 1,0	 32	CH DEPART ES RAZ
33,1 1,2	 31	CANTALOUBE
31,9 6,1	 30	DIR CANTALOUBE
25,8 0,3	 29	DIR VILLECOMTAL D90
25,5 0,3	 28	D901
25,2 1,1	 27	NAUVIALE
24,1 2,6	 26	
21,5 3,2	 25	DIR GRAUZEL

Distance cumulée partielle	Note	Description
11,6 0,4	 40	MURET LE CHATEAU
11,2 0,8	 39	
10,4 5,5	 38	
4,9 1,4	 37	DIR LES BOUTETS
3,5 2,1	 36	POINT STOP
1,4 0,3	 35	DIR MARCILLAC
1,1 1,0	 34	D548
0,1 0,1	 33	DEPART ES

Distance cumulée partielle	Note	Description
18,1 6,3	 42	CH SCIERIE FIN DE BOUCLE
11,8 0,2	 41	DIR VILLECOMTAL D904