


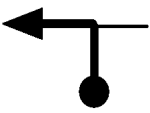


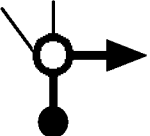






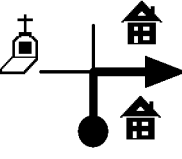
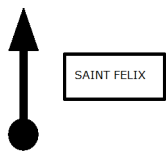












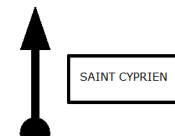






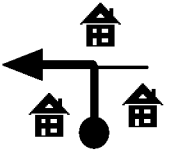



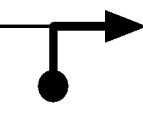
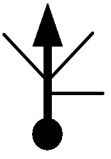



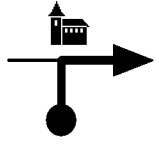
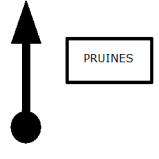
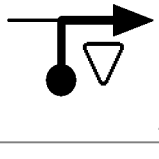




Distance cumulée partielle	Note	Description
9,4 0,4	 8	
9,0 0,2	 7	
8,8 2,4	 6	D904
6,4 2,2	 5	
4,2 1,8	 4	
2,4 2,2	 3	DIR LIMON
0,2 0,2	 2	DIR ESTAING D22
0,0 0,0	 1	ARCHE DE DEPART E2 B3 RAZ


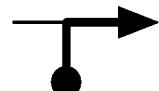






Distance cumulée partielle	Note	Description
3,1 0,1	 16	DIR ALBESPEYRE
3,0 1,7	 15	POINT STOP
1,3 1,0	 14	
0,3 0,3	 13	DEPART ES
11,5 0,3	 12	CH DEPART ES RAZ
11,2 0,5	 11	DIR CONDUCHES
10,7 1,2	 10	SAINT FELIX
9,5 0,1	 9	DIR SAINT FELIX D102

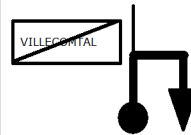

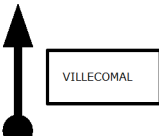

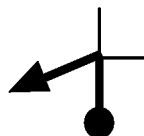
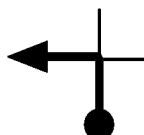

Distance cumulée partielle	Note	Description
18,0 3,7	 24	DIR CALVIGNAC
14,3 0,7	 23	
13,6 1,5	 22	
12,1 0,3	 21	
11,8 1,0	 20	DIR LA REYRONIE
10,8 1,2	 19	DIR LA BROUSSE
9,6 4,4	 18	DIR CONQUES D137
5,2 2,1	 17	DIR CONQUES D102

Distance cumulée partielle	Note	Description
1,2 1,0	 32	DIR OLMET
0,2 0,2	 31	DIR MARCILLAC D901
32,1 0,1	 30	CH SAINT CYPRIEN RAZ
32,0 6,1	 29	SAINT CYPRIEN
25,9 2,0	 28	DIR SAINT CYPRIEN D46
23,9 0,6	 27	D242
23,3 0,2	 26	
23,1 5,1	 25	

Distance cumulée partielle	Note	Description
7,6 2,5	 40	D502
5,1 0,2	 39	
4,9 0,2	 38	
4,7 0,1	 37	
4,6 0,8	 36	DIR BOSC
3,8 0,3	 35	
3,5 0,8	 34	DIR LE PERIE HAUT
2,7 1,5	 33	DIR LE PERIE

Distance cumulée partielle	Note	Description
17,3 0,5	 48	DIR NAUVIALE
16,8 0,2	 47	DIR NAUVIALE D548
16,6 3,6	 46	
13,0 2,0	 45	D228
11,0 0,2	 44	
10,8 0,5	 43	LE KAYMAR
10,3 1,2	 42	
9,1 1,5	 41	DIR LE KAYMAR

Distance cumulée partielle	Note	Description
1,4 0,3	 56	DIR MARCILLAC
1,1 1,0	 55	D548
0,1 0,1	 54	DEPART ES
23,5 1,1	 53	CH DEPART ES RAZ
22,4 1,2	 52	CANTALOUBE
21,2 0,1	 51	DIR CANTALOUBE
21,1 1,5	 50	D22
19,6 2,3	 49	DIR LA CARDONIE

Distance cumulée partielle	Note	Description
18,2 0,4	 63	CH FIN DE RALLYE PARC FERMEE
17,8 0,1	 62	DIR MURET LE CHATEAU
17,7 6,9	 61	VILLECOMTAL
10,8 0,4	 60	DIR VILLECOMTAL D13
10,4 5,5	 59	DIR SENEJAC D13
4,9 1,4	 58	DIR LES BOUTETS
3,5 2,1	 57	POINT STOP