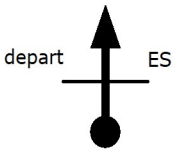
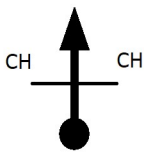

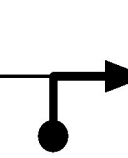



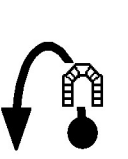

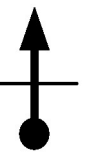
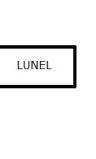
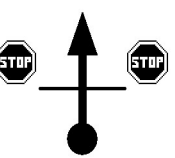
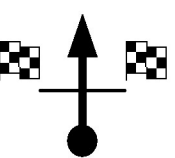
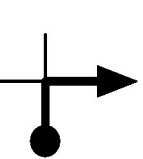
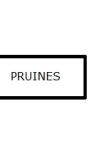





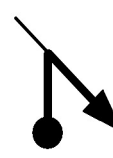




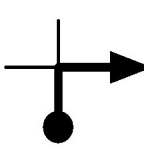

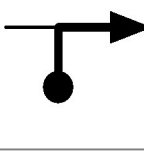
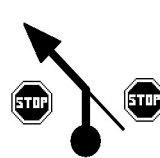
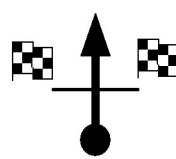
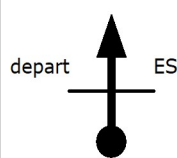
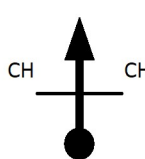
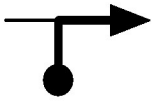




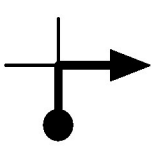




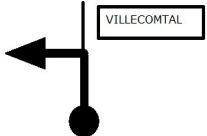
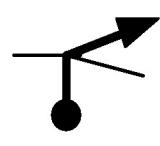
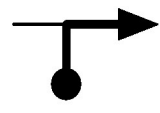

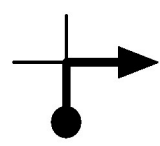



Distance cumulée partielle	Note	Description
0,2	 8	DEPART ES
6,8	 7	CH ES
5,7	 6	DIR PRUINES D548
5,6	 5	
2,6	 4	DIR LA VOLTE
0,7	 3	DIR LUNEL
0,2	 2	DIR LUNEL D904
0,0	 1	ARCHE DE DEPART E2 B2
		RAZ

Distance cumulée partielle	Note	Description
9,4	 16	DIR SENERGUES D242
6,0	 15	DIR SENERGUES D137
5,8	 14	LUNEL
4,1	 13	POINT STOP
4,0	 12	ARRIVEE ES
1,0	 11	DIR LUNEL D228
0,8	 10	PRUINES
0,7	 9	

Distance cumulée partielle	Note	Description
44,0 2,3	 24	DIR LIMON
41,7 0,5	 23	DIR BOZOULS D22
41,2 11,3	 22	VILLECOMTAL
29,9 5,5	 21	DIR VILLECOMTAL D904
24,4 6,8	 20	DIR CONQUES D904
17,6 1,6	 19	D201
16,0 3,8	 18	ESPEYRAC
12,2 2,8	 17	SENERGUES

Distance cumulée partielle	Note	Description
7,8 0,4	 32	
7,4 1,3	 31	
6,1 0,3	 30	
5,8 1,1	 29	
4,7 0,4	 28	POINT STOP
4,3 4,2	 27	ARRIVEE ES
0,1 0,1	 26	
44,2 0,2	 25	CH ES
		RAZ

Distance cumulée partielle	Note	Description
23,0 1,0	 40	
22,0 0,3	 39	
21,7 1,2	 38	
20,5 6,5	 37	DIR LIAUZI
14,0 4,6	 36	DIR ESTAING D22
9,4 0,1	 35	DIR BOZOULS D20
9,3 1,2	 34	
8,1 0,3	 33	CAMPUAC

Distance cumulée partielle	Note	Description
43,7 3,7	 48	CH LA SCIERIE FIN DE BOUCLE
40,0 3,6	 47	DIR VILLECOMTAL D904
36,4 4,1	 46	DIR VILLECOMTAL D68
32,3 2,3	 45	DIR RODELLE
30,0 0,1	 44	DIR VILLECOMTAL D20
29,9 3,7	 43	ST JULIEN DE RODELLE
26,2 0,3	 42	DIR ST JULIEN D663
25,9 2,9	 41	SEBRAZAC