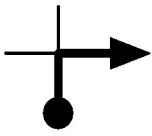

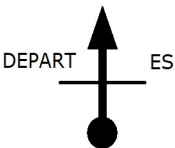
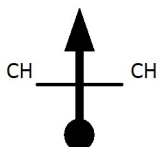



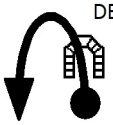

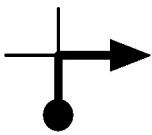
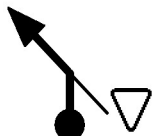

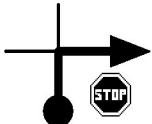
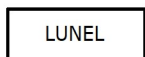
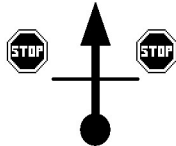
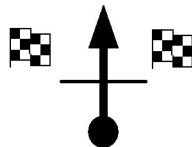
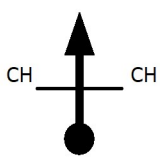
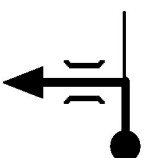
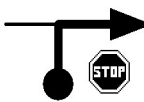
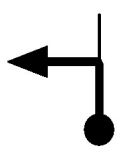
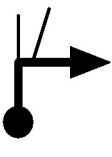
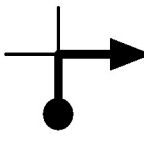

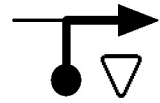

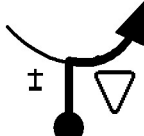

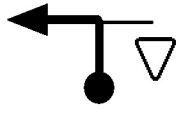
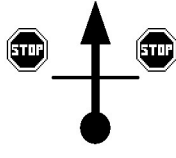
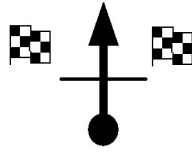
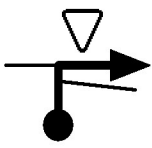
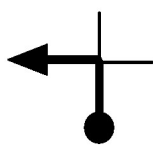


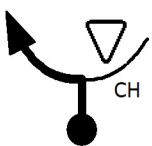



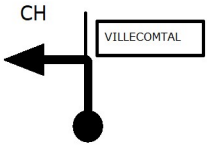
Distance cumulée partielle	Note	Description
1,0 0,3	 8	DIR LUNEL D228
0,7 0,6	 7	
0,1 0,1	 6	ES1
6,3 1,2	 5	CH4 RAZ
5,1 4,4	 4	DIR PRUINES D548
0,7 0,5	 3	DIR DECAZEVILLE D22
0,2 0,2	 2	DIR DECAZEVILLE D22
0,0 0,0	 1	E1 B1

Distance cumulée partielle	Note	Description
17,5 2,1	 16	
15,4 3,8	 15	DIR CAMPUAC D656
11,6 0,3	 14	D904
11,3 5,3	 13	
6,0 0,2	 12	DIR VILLECOMTAL D46
5,8 1,7	 11	
4,1 0,1	 10	
4,0 3,0	 9	

Distance cumulée partielle	Note	Description
28,4 0,5	 24	CH5 RAZ
27,9 0,3	 23	DIR SENEJAC D13
27,6 4,6	 22	D904
23,0 0,4	 21	DIR SEGONZAC
22,6 3,5	 20	DIR VILLECOMTAL D22
19,1 0,1	 19	DIR ST JULIEN D20
19,0 1,2	 18	
17,8 0,3	CAMPUAC 17	

Distance cumulée partielle	Note	Description
11,9 1,9	 32	D27
10,0 1,4	 31	DIR MONDALAZAC
8,6 0,2	 30	
8,4 1,9	 29	
6,5 2,9	 28	DIR LES ESPEYROUX
3,6 0,2	 27	
3,4 3,3	 26	
0,1 0,1	DEPART ES 25	ES2

Distance cumulée partielle	Note	Description
18,5 5,0	 40	DIR VILLECOMTAL D9074
13,5 3,8	RODELLE 39	
9,7 1,5	 38	DIR RODELLE D68
8,2 2,5	BEZONNES 37	
5,7 0,7	 36	DIR BEZONNES D27
5,0 5,0	 35	DIR BEZONNES D27
18,6 6,4	 34	CH6 LA PICARDIE RAZ
12,2 0,3	 33	DIR RONNE

Distance cumulée partielle	Note	Description
22,1 3,6	CH  41	CH7 LA SCIERIE ASSISTANCE