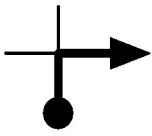

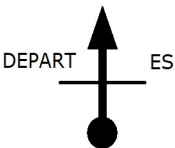
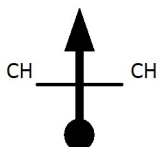



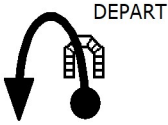
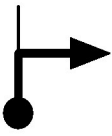
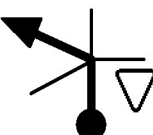
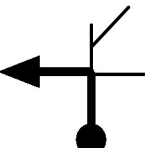


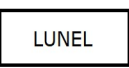
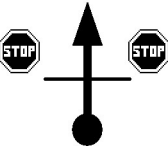
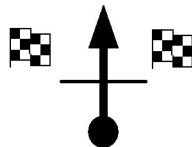

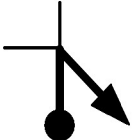
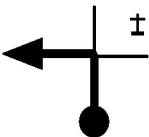

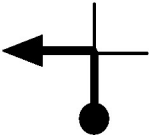

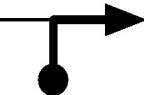

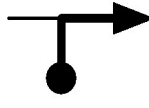
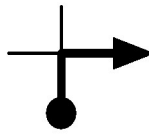
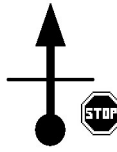





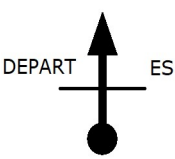
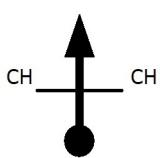
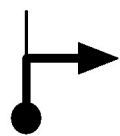
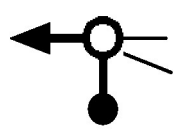
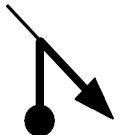








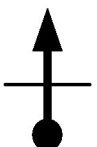

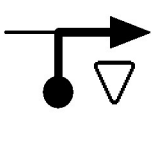
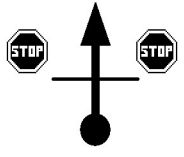
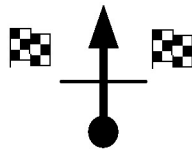
Distance cumulée partielle	Note	Description
1,0 0,2	 8	DIR LUNEL D228
0,8 0,6	 7	
0,2 0,2	 6	ES5
6,3 1,2	 5	CH14 RAZ
5,1 4,4	 4	DIR PRUINES D548
0,7 0,5	 3	DIR DECAZEVILLE D22
0,2 0,2	 2	DIR DECAZEVILLE D22
0,0 0,0	 1	E2 B1

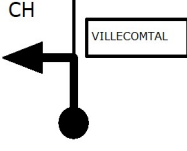

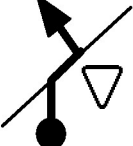

Distance cumulée partielle	Note	Description
15,1 1,9	 16	DIR LA LOUBATIERE
13,2 2,4	 15	DIR CONQUES D42
10,8 1,3	 14	DIR CONQUES D137
9,5 3,4	 13	DIR SENERGUES D242
6,1 0,2	 12	DIR SENERGUES D137
5,9 1,7	 11	
4,2 0,1	 10	
4,1 3,1	 9	

Distance cumulée partielle	Note	Description
28,6 2,4	 24	DIR LE VERN
26,2 1,4	 23	
24,8 1,0	 22	DIR CROIX DE LESPINASSE
23,8 0,3	 21	DIR LE SALES
23,5 2,1	 20	DIR LE SALES
21,4 1,3	 19	DIR SENERGUES
20,1 3,5	 18	DIR SENERGUES
16,6 1,5	 17	DIR PONT ST SUPICE C7

Distance cumulée partielle	Note	Description
9,3 1,3	 32	
8,0 1,7	 31	
6,3 3,3	 30	DIR CAMPUAC D656
3,0 3,0	 29	
31,5 0,8	 28	CH15 CARBONIES RAZ
30,7 0,8	 27	DIR CARBONIES
29,9 0,2	 26	D42
29,7 1,1	 25	

Distance cumulée partielle	Note	Description
0,1	DEPART  40	ES6
16,6	CH  39	CH16 RAZ
16,1	 38	DIR SENEJAC D13
16,1	 37	DIR RODEZ D904
13,8	 36	D22
11,9	 35	
10,7	 34	
9,7	 33	DIR LIMON

Distance cumulée partielle	Note	Description
19,8	 48	D227
15,3	 47	DIR MARCILLAC
15,0	 46	
14,3	 45	DIR GRANDMAS
10,8	 44	DIR GRANDMAS
6,6	 43	DIR MOURET D548
3,6	 42	
3,4	 41	

Distance cumulée partielle	Note	Description
35,4		CH17 LA SCIERIE ASSISTANCE
7,7	52	
27,7		DIR VILLECOMTAL D904
0,3	51	
27,4		DIR MURET LE CHATEAU D227
1,5	50	
25,9		D227
6,1	49	

Distance cumulée partielle	Note	Description