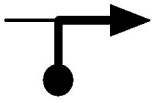

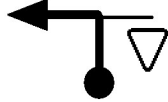
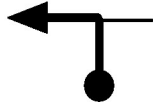





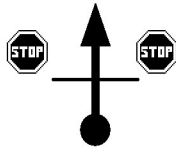
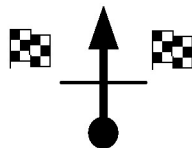
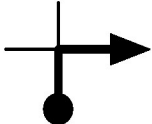

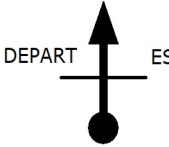
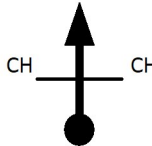


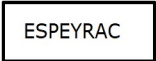
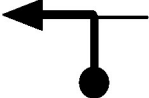
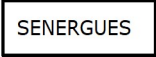

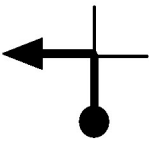

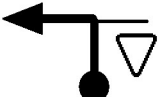
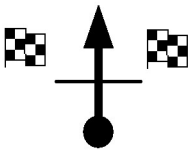
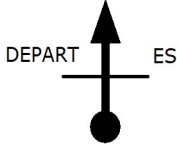
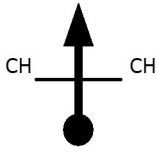

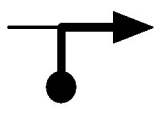

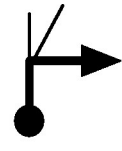

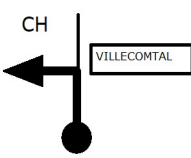
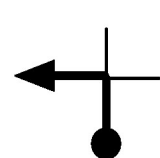
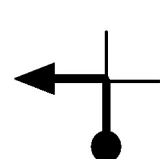
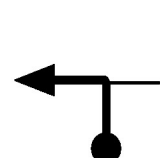
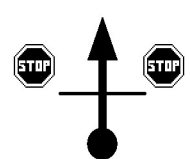


Distance cumulée partielle	Note	Description
15,4 3,0	 8	D22
12,4 3,3	 7	DIR MOUSSET
9,1 2,4	 6	DIR VILLECOMTAL D904
6,7 2,3	 5	D46
4,4 1,9	 4	
2,5 2,3	 3	DIR LIMON
0,2 0,2	 2	DIR BOZOULS D22
0,0 0,0	 1	E2 B3

Distance cumulée partielle	Note	Description
5,2 1,0	 16	dir safran
4,2 0,1	 15	
4,1 3,0	 14	
1,1 0,3	 13	DIR LUNEL D228
0,8 0,6	 12	
0,2 0,2	 11	ES9
16,6 1,1	 10	CH24 <b>RAZ</b>
15,5 0,1	 9	DIR PRUINES D548

Distance cumulée partielle	Note	Description
28,1 1,8	 CH 24	CH25 L OSTALET <b>RAZ</b>
26,3 3,5	 ESPEYRAC 23	
22,8 0,2	 22	DIR ESPEYRAC D42
22,6 7,3	 SENERGUES 21	
15,3 5,9	 20	D42
9,4 2,1	 19	DIR CALVIGNAC
7,3 0,8	 18	DIR SENERGUES D242
6,5 1,3	 17	D46

Distance cumulée partielle	Note	Description
3,3 3,2	 32	
0,1 0,1	 DEPART ES 31	ES10
21,2 0,5	 CH CH 30	CH26 <b>RAZ</b>
20,7 0,4	 29	DIR SENEJAC D13
20,3 4,5	 28	D904
15,8 0,4	 27	DIR SEGONZAC
15,4 8,9	 26	DIR VILLECOMTAL D22
6,5 6,5	 25	DIR CAMPUAC D20

Distance cumulée	Note	Description
partielle		
14,8		CH27 LA SCIERIE FIN DE RALLYE PARC FERME
6,4	37	
8,4		D904
1,4	36	
7,0		
0,5	35	
6,5		DIR SEBAZAC D13
3,1	34	
3,4		
0,1	33	

Distance cumulée	Note	Description
partielle		