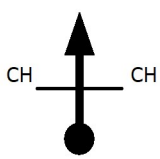
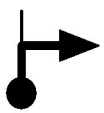

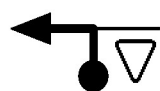
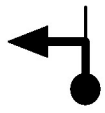


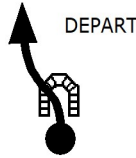
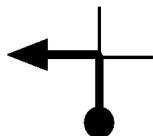
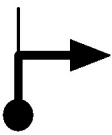

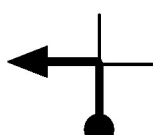

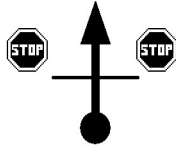
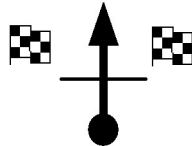
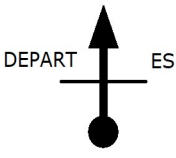


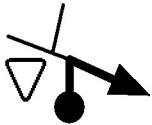
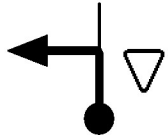






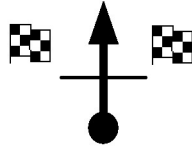
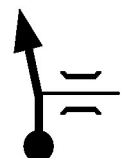
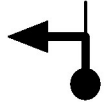

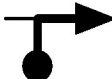

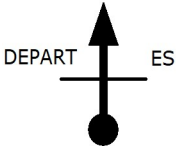
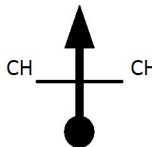
Distance cumulée partielle	Note	Description
15,7 0,7		CH14 RAZ
15,0 1,4		DIR ST JULIEN DE RODELLE
13,6 1,1		RODELLE
12,5 0,4		
12,1 5,7		
6,4 0,3		DIR LA GOUDALIE
6,1 6,1		MURET LE CHATEU
0,0 0,0		DEPART E2 B1 CH13

Distance cumulée partielle	Note	Description
13,8 1,8		
12,0 0,1		DIR ZONE ARTISANALE
11,9 0,0		CAMPUAC
11,9 8,5		DIR CAMPUAC
3,4 0,2		DIR CAMPUAC
3,2 0,1		
3,1 3,0		
0,1 0,1		ES5

Distance cumulée partielle	Note	Description
21,9 1,6		24
20,3 0,5		DIR CONDUCHES 23
19,8 1,2	ST FELIX DE LUNEL	ST FELIX DE LUNEL 22
18,6 0,1		DIR ST FELIX DE LUNEL 21
18,5 0,4		20
18,1 0,2		19
17,9 2,8		DIR LUNEL 18
15,1 1,3		17

Distance cumulée partielle	Note	Description
12,5 3,4		DIR GRANVAL 32
9,1 1,1		DIR ST CYPRIEN SUR DOURDOU 31
8,0 2,1		30
5,9 0,4		29
5,5 2,5		RUE DE LA BASCULE 28
3,0 2,1		DIR LUNEL 27
0,9 0,9		DIR ALBESPEYRE 26
22,8 0,9		CH15 25
		RAZ

Distance cumulée partielle	Note	Description
25,2 1,5	 40	
23,7 0,8	 39	DIR LA CARDONIE
22,9 3,8	 38	
19,1 2,6	 37	DIR PRUINES
16,5 1,0	 36	DIR LABRO
15,5 1,6	 35	
13,9 0,9	 34	DIR LA GARDE
13,0 0,5	 33	ROUTE DE GRANVAL

Distance cumulée partielle	Note	Description
6,0 0,7	 48	
5,3 0,1	 47	DIR LE PRADAL
5,2 1,3	 46	DIR MOURET
3,9 1,9	 45	DIR CHATEAU DE LA SERVAYRIE
2,0 1,6	 44	DIR VILLECOMTAL
0,4 0,3	 43	DIR PRUINES
0,1 0,1	 42	ES6
26,4 1,2	 41	CH16
		RAZ

