
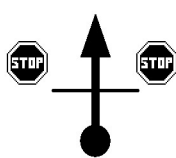
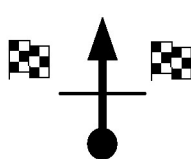
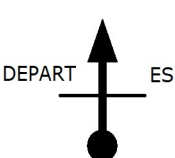
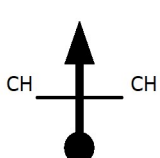
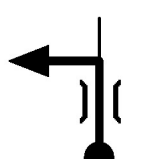


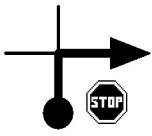

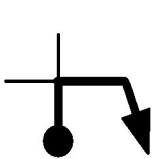







Distance cumulée partielle	Note	Description
3,4 0,2	 8	DIR CAMPUAC
3,2 0,2	 7	
3,0 2,9	 6	
0,1 0,1	 5	ES RODELLE
8,1 0,6	 4	CH2 <b>RAZ</b>
7,5 3,7	 3	DIR ST JULIEN DE RODELLE
3,8 3,8	 2	DIR RODELLE
0,0 0,0	 1	CH1 DEPART PROLOGUE

Distance cumulée partielle	Note	Description
15,5 0,5	 16	
15,0 0,9	 15	
14,1 0,5	 14	DIR POINT DE VUE
13,6 2,3	 13	MURET LE CHATEAU
11,3 2,2	 12	DIR MURET LE CHATEAU
9,1 1,8	 11	
7,3 0,2	 10	DIR LE BRUEL
7,1 3,7	 9	DIR FIJAGUET

Distance cumulée partielle	Note	Description
2,0 1,7	24	DIR VILLECOMTAL
0,3 0,2	23	DIR PRUINES
0,1 0,1	22	ES PRUINES
24,8 1,0	21	CH3 <b>RAZ</b>
23,8 1,3	20	
22,5 2,1	19	DIR ROUTE DE CANTALOUBE
20,4 0,1	18	DIR ROUTE DE CANTALOUBE
20,3 4,8	17	MOURET

Distance cumulée partielle	Note	Description
11,5 0,1	32	DIR MURET LE CHATEAU
11,4 2,0	31	VILLECOMTAL
9,4 3,2	30	
6,2 0,2	29	
6,0 0,7	28	
5,3 0,1	27	DIR LE PRADAL
5,2 1,3	26	DIR MOURET
3,9 1,9	25	DIR CHATEAU DE LA SERVAYRIE

